

Health Snapshot: District 7 Commissioner Xavier Suarez

The Office of Countywide Healthcare Planning (OCHP) is the health planning agency tasked with finding real solutions to critical health problems facing Miami-Dade County.

This snapshot correlates OCHP's key initiatives to the issues and priorities facing residents of District 7 [includes District 7 zip codes: 33129, 33131, 33133, 33135, 33143, 33145, 33146, 33149, 33156, 33173]

Achieving a Network of Integrated Community-Based Medical Homes

OCHP is leading a MDC-wide comprehensive planning process to develop a roadmap that will become the guide for leveraging both additional capital and operating dollars to expand our health delivery system. The Goal is to turn Community Health Systems into full spectrum portals to comprehensive health and services.

Leveraging – \$25M in GOB for Primary Care Facilities capital funds to generate nearly 150,000 added primary care visits (over 3 years) from the County's existing 7 Federally Qualified Health Centers (FQHCs)

Health Access Snapshot – District 7:

- **Health Centers Serving District 7: (See map)**
 - **Federally Qualified Healthcare Center**
Helen B. Bentley Family Health Center – 3090 SW 37th Ave, Coconut Grove 33133
 - **Jackson Health System Primary Care Center**
Rosie Lee Wesley Health Center – 6601 SW 62nd Ave, South Miami 33143
- **Hospitals (See map):**
 - South Miami Hospital 6200 SW 73rd St, South Miami 33143
 - Doctor's Hospital 5000 University Dr, Coral Gables 33146
 - Mercy Hospital 3663 S Miami Ave, Miami 33133
 - Larkin Community Hospital 7031 SW 62nd Ave, South Miami 33143
- **Health Navigators and Community Health Workers⁶** (serving included zips) are trained as entry points to primary care medical homes, chronic disease management, inpatient care and provide assistance with social service program eligibility and enrollment.
 - 2 Health Navigator sites
 - 6 Community Health Worker sites
 - 10 schools have *Health Connect in Our Schools* Teams

ZIP	MEDICAID ENROLLED ^{1,5}	
	District 7	% of Residents
33129	913	6.6%
33131	405	2.7%
33133	3,599	11.3%
33135	8,967	24.9%
33143	2,065	6.6%
33145	4,759	16.0%
33146	210	1.4%
33149	207	1.7%
33156	1,205	3.8%
33173	3,734	11.2%
Total	26,064	10.5%

Target Population: Low Income Adults, including the Parents of Medicaid-Enrolled Children

The Uninsured: District 7

- About **50,898 residents** in District 7 are estimated not to have Health Insurance. That is 9% of Miami-Dade County's uninsured– See Map²
- **11%** of residents of District 7 are **enrolled in Medicaid^{1,5}**
- **Median Household Income⁵** – Median income for District 7 residents was estimated at \$52,163, ranging from \$18,903 (zip 33135) to \$96,609 (zip 33146 – Representing Coral Gables).

ER Diversion & Chronic Disease Management

Dual initiatives utilizing evidence-based approaches will assist individuals seeking primary care in receiving an immediate appointment – while still in the ER – for a primary care visit in their neighborhood. For individuals living with chronic diseases, the initiative focuses electronic-enabled mechanisms for the identification of conditions, case management by licensed professionals, and guided treatment.

Sampling of Chronic Disease Indicators from District 7⁴:

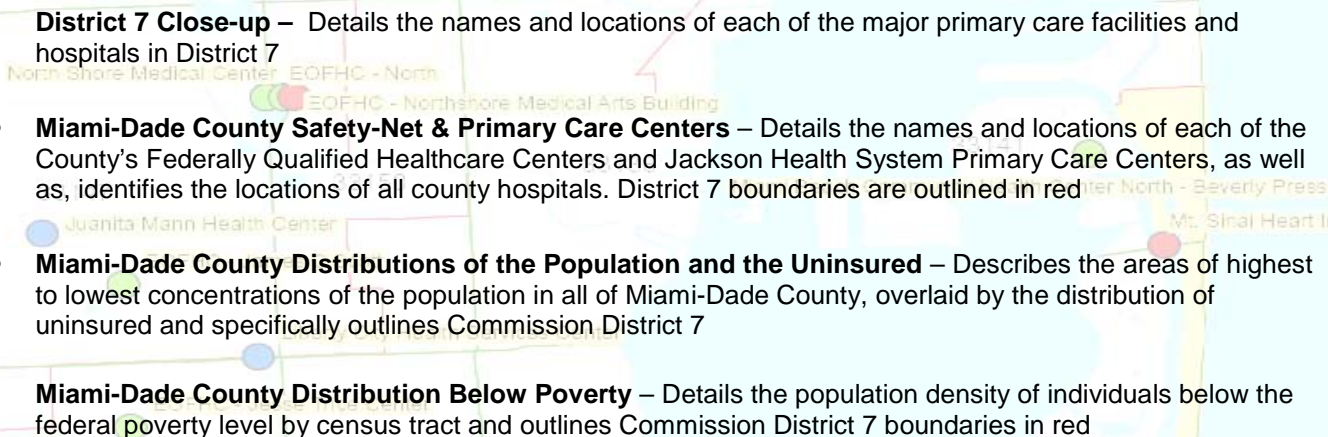
- **Lung, Trachea & Bronchus Cancers** – 11% (93) of the County's deaths due to lung, trachea and/or bronchus cancer were residents of District 7.
 - Several zip codes (33129, 33133, 33135) observed mortality rates of more than 50% due to lung, trachea and/or bronchus cancer.
- **Cardiovascular Disease (CVD)** – 11% of the County's 5,916 deaths due to cardiovascular disease were residents of District 7.
 - Zip code 33135 accounted for 21% of District 7's deaths due to CVD.
- **Influenza & Pneumonia** – 13% of the County's 229 deaths due to influenza and/or pneumonia were District 7 residents.

Emergency Room Visits from District 7 Residents³:

- Over **57,000 visits** to Miami-Dade County Emergency Departments were made by District 7 residents in 2011.
- **8%** of the total number of ER visits by Miami-Dade County residents was made by residents of District 7.

Health Statistics at Zip Code and District Levels

OCHP has developed critical relationships with State and local data sources to build a comprehensive database of nationally-comparative health and demographic data, as well as, health utilization and health system infrastructure. OCHP is able to present this data in baseline, trend analysis, projection and GIS formats. Attached are some of the maps that have been produced detailing District 7:

- 
- **District 7 Close-up** – Details the names and locations of each of the major primary care facilities and hospitals in District 7
 - **Miami-Dade County Safety-Net & Primary Care Centers** – Details the names and locations of each of the County's Federally Qualified Healthcare Centers and Jackson Health System Primary Care Centers, as well as, identifies the locations of all county hospitals. District 7 boundaries are outlined in red
 - **Miami-Dade County Distributions of the Population and the Uninsured** – Describes the areas of highest to lowest concentrations of the population in all of Miami-Dade County, overlaid by the distribution of uninsured and specifically outlines Commission District 7
 - **Miami-Dade County Distribution Below Poverty** – Details the population density of individuals below the federal poverty level by census tract and outlines Commission District 7 boundaries in red

Sources:

¹Department of Children and Families, 11/2011

²Florida Health Insurance Study, 2004

³Florida Agency for Health Care Administration - Florida Emergency Department Data File 2011

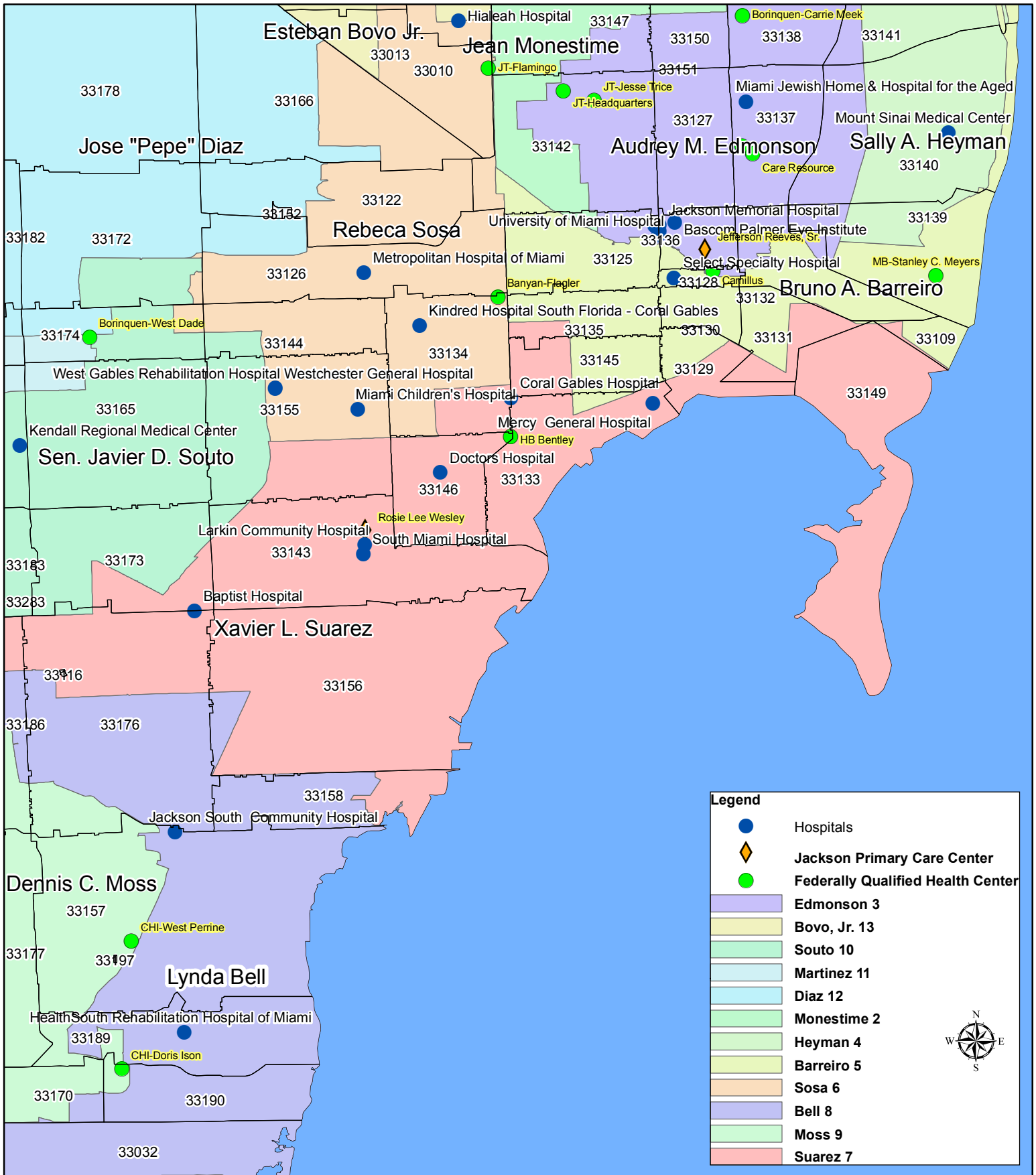
⁴Florida Department of Health – Resident Deaths database 2010

⁵U.S. Census, 2000 & 2010

⁶The Children's Trust, 2012

Note: Data were analyzed based on the included zip code boundaries and are not exclusive of the District boundary

District 7 and Surrounding Districts, Miami-Dade County

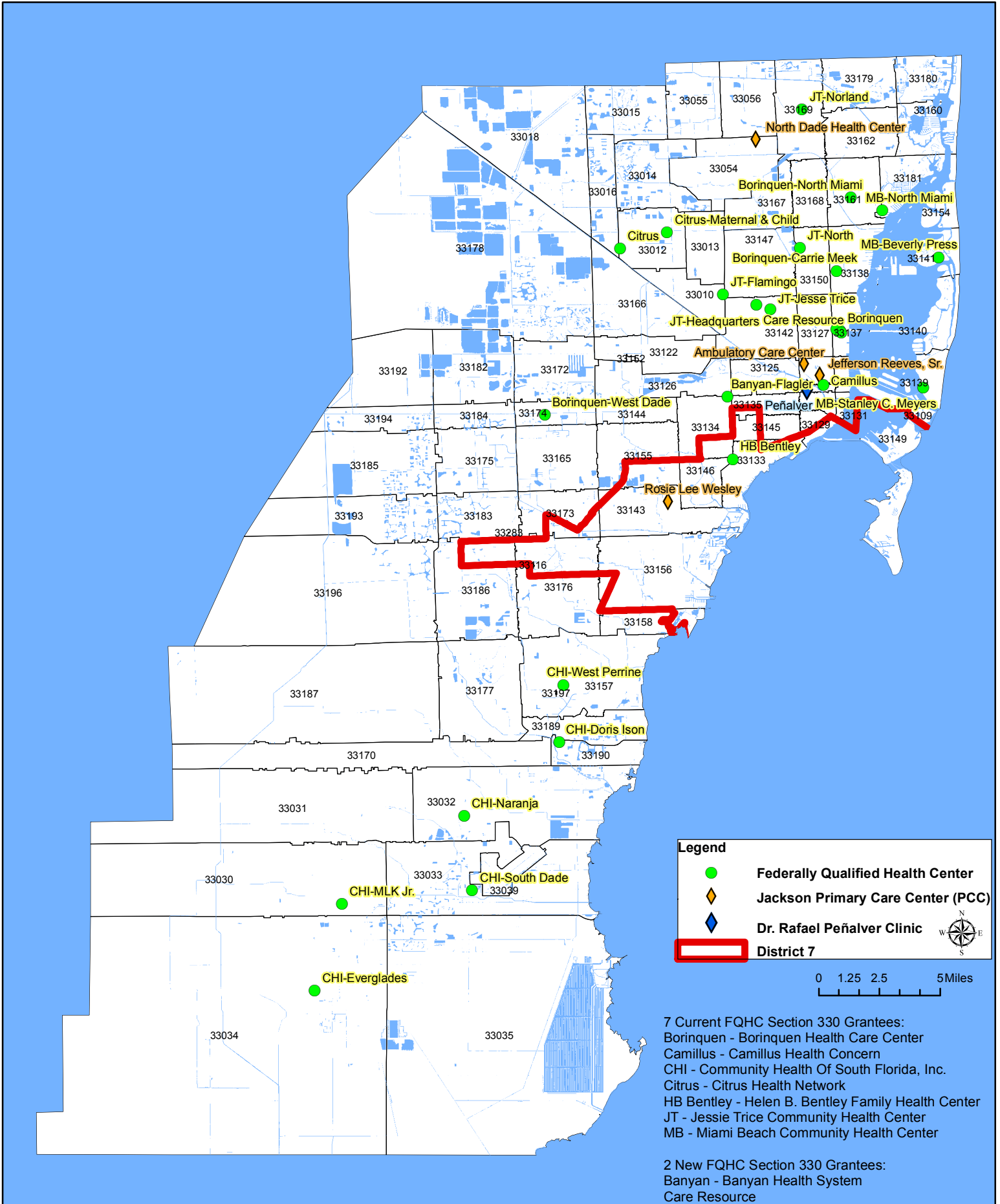


Source: ITD Commission Districts; U.S. Census 2010 Zip Code Boundaries; OCHP Health Care facilities.

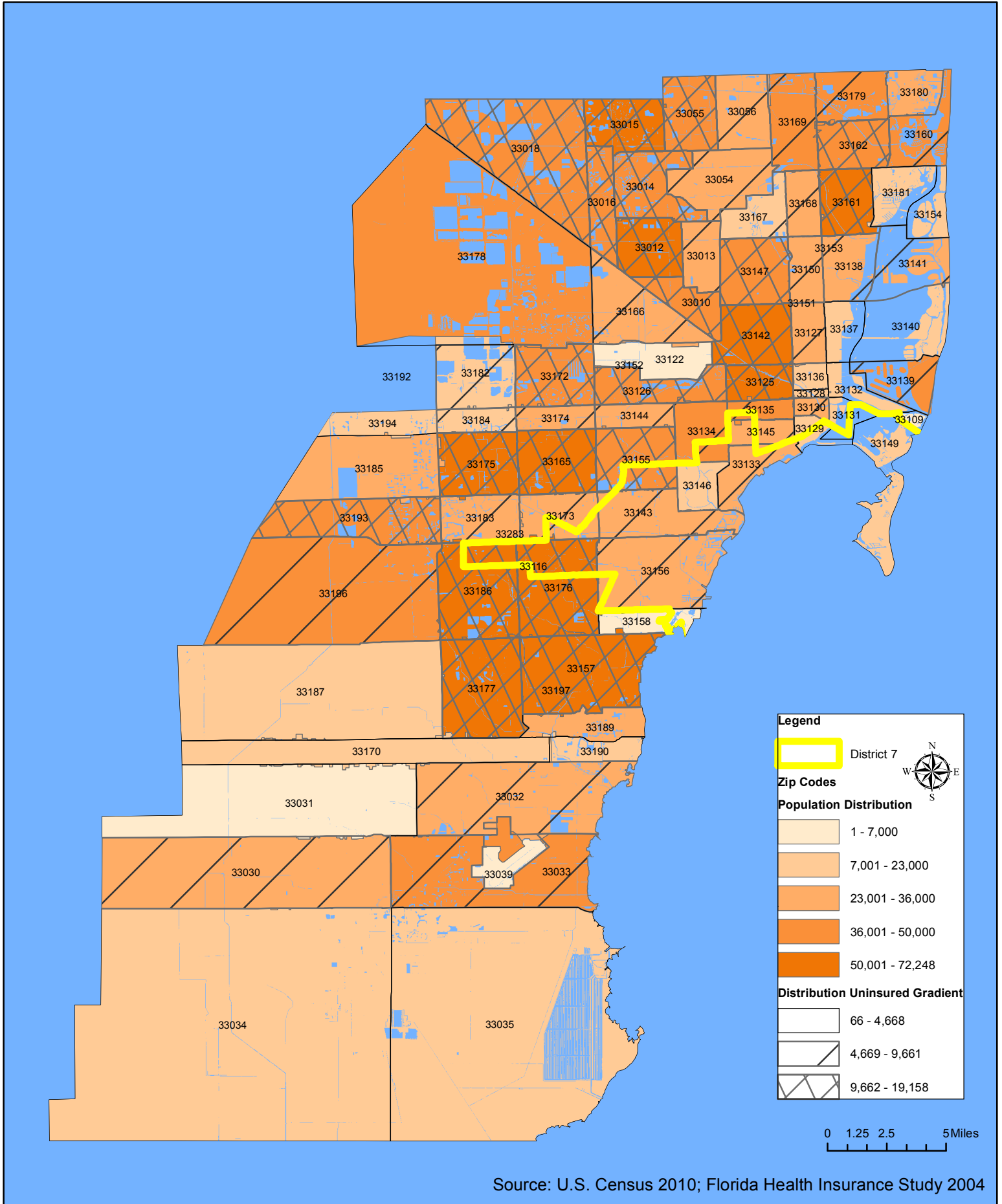
00.37675 1.5 Miles



Miami-Dade County Safety-Net Providers Federally Qualified Health Centers, Free Clinics, & JHS Primary Care Centers



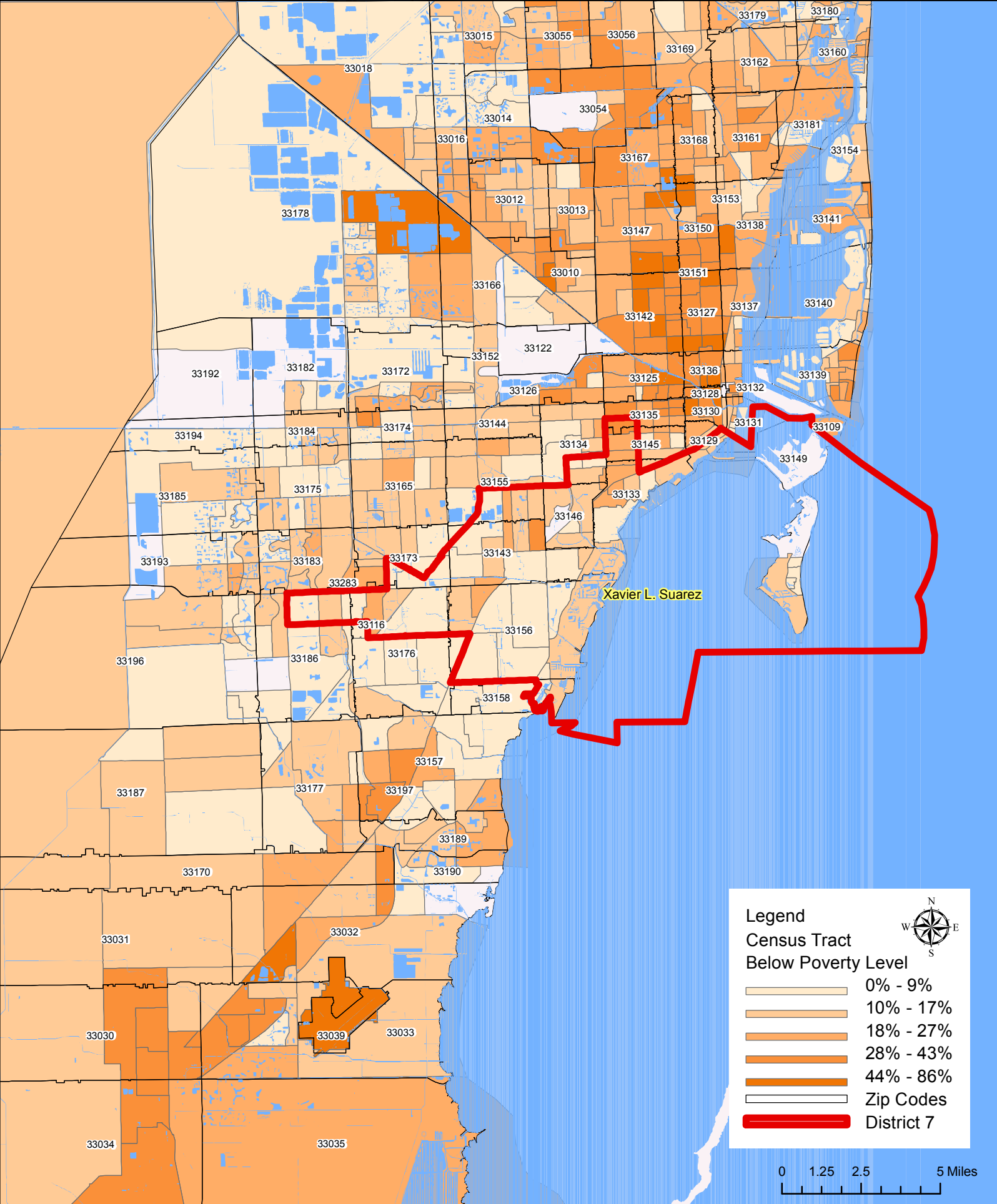
Miami-Dade County Distribution of the Population and the Uninsured



Source: U.S. Census 2010; Florida Health Insurance Study 2004

Produced by: Office of Countywide Healthcare Planning, 08/2012

Miami-Dade County Distribution Below the Poverty Level



Source: U.S. Census, 2010

Produced by: Office of Countywide Healthcare Planning, 08/2012