

Health Snapshot: District 3 Commissioner Audrey Edmonson

The Office of Countywide Healthcare Planning (OCHP) is the health planning agency tasked with finding real solutions to critical health problems facing Miami-Dade County.

This snapshot correlates OCHPs key initiatives to the issues and priorities facing residents of District 3

[includes District 3 zip codes: 33101, 33125, 33127, 33128, 33132, 33136, 33137, 33138, 33139, 33140, 33141, 33142, 33147, 33150, 33151, 33153, 33161, 33168]

Achieving a Network of Integrated Community-Based Medical Homes

OCHP is leading a MDC-wide comprehensive planning process to develop a roadmap that will become the guide for leveraging both additional capital and operating dollars to expand our health delivery system. The Goal is to turn Community Health Systems into full spectrum portals to comprehensive health and services.

Leveraging – \$25M in GOB for Primary Care Facilities capital funds to generate nearly 150,000 added primary care visits (over 3 years) from the County's existing 7 Federally Qualified Health Centers (FQHCs)

○ **Federally Qualified Healthcare Centers (See map):**

- Jesse Trice Community Health Center Inc – Headquarters: 5607 NW 27th Ave, Miami 33142
 - JT Main: 5361 NW 22nd Ave, Miami 33142
 - JT North Wellness Center: 1190 NW 95th St, Miami 33150
- Borinquen Health Care Center Inc – BHCC Main: 3601 Federal Hwy, Miami 33137
 - BHCC Behavioral Health: 100 NE 38th St Miami 33137
 - BHCC Carrie Meek: 7801 NE 2nd Ave Miami 33138
 - BHCC North: 708 NE 125th St, North Miami 33161
- Camillus Health Concern – CHC Main: 336 NW 5th St, Miami 33128
- Care Resource – 3510 Biscayne Blvd, Miami 33137
- Miami Beach Community Health Center – MB Stanley C. Meyers: 710 Alton Rd, Miami Beach 33139
 - MB Beverly Press/Behavioral Health: 1221 71st St, MB 33141

○ **Jackson Health System Primary Care Center:**

- Jefferson Reeves, Sr. Health Center – 1009 NW 5th Ave, Miami 33136
- Ambulatory Care Center -- 1611 NW 12th Ave, Miami 33136

● **Hospitals (See map):**

- Miami VA Hospital 1201 NW 16th St, Miami 33125
- Jackson Memorial Hospital 1611 NW 12th Ave, Miami 33136
- University of Miami Hospital 1400 NW 12th Ave, Miami 33136
- Mt. Sinai Medical Center 4300 Alton Rd, Miami Beach 33140
- North Shore Medical Center 1100 NW 95th St, Miami 33150

- **Health Navigators and Community Health Workers⁶** are trained as entry points to primary care medical homes, chronic disease management, inpatient care & provide assistance with social service program eligibility/enrollment.
 - **6** Health Navigator sites; **9** Community Health Worker sites; **51** *Health Connect in Our Schools* Teams

ZIP	MEDICAID ENROLLED ^{1,5}	
	District 3	% of Residents
33101	No info	No info
33125	13,457	25.5%
33127	9,722	33.6%
33128	2,567	33.9%
33132	484	4.3%
33136	4,499	32.6%
33137	3,169	16.3%
33138	5,000	18.1%
33139	3,610	9.3%
33140	1,273	6.0%
33141	5,300	15.0%
33142	18,009	34.2%
33147	16,322	34.8%
33150	9,250	33.3%
33151	No info	No info
33153	No info	No info
33161	13,185	24.5%
33168	6,035	23.4%
Total	111,882	24.2%

Target Population: Low Income Adults, including the Parents of Medicaid-Enrolled Children

The Uninsured: District 3

- About **113,801 residents** in District 3 are estimated not to have Health Insurance. That is 20% of Miami-Dade County's uninsured– See Map²
- **24%** of residents of District 3 are **enrolled in Medicaid^{1,5}**
- **Median Household Income⁵** – Median income for District 3 residents was estimated at \$22,969, ranging from \$11,873 (zip 33128) to \$50,517 (zip 33140).

ER Diversion & Chronic Disease Management

Dual initiatives utilizing evidence-based approaches will assist individuals seeking primary care in receiving an immediate appointment – while still in the ER – for a primary care visit in their neighborhood. For individuals living with chronic diseases, the initiative focuses electronic-enabled mechanisms for the identification of conditions, case management by licensed professionals, and guided treatment.

Sampling of Chronic Disease Indicators from District 2⁴:

- **Diabetes** – 19% (123) of the County's deaths due to diabetes were residents of District 2.
 - Zip code 33147 accounted for 17% (21) of District 2's deaths due to diabetes.
- **Cardiovascular Disease** – 15% of the County's 5,916 deaths due to cardiovascular disease were residents of District 2.
 - Zip code 33147 accounted for 18% (162) for District 2's deaths due to cardiovascular disease.

Emergency Room Visits from District 2 Residents³:

- Over **126,000 visits** to Miami-Dade County Emergency Departments were made by District 2 residents in 2011.
- **16%** of the total number of ER visits by Miami-Dade County residents was made by residents of District 2.

Health Statistics at Zip Code and District Levels

OCHP has developed critical relationships with State and local data sources to build a comprehensive database of nationally-comparative health and demographic data, as well as, health utilization and health system infrastructure. OCHP is able to present this data in baseline, trend analysis, projection and GIS formats. Attached are some of the maps that have been produced detailing District 2:

- **District 2 Close-up** – Details the names and locations of each of the major primary care facilities and hospitals in District 2
- **Miami-Dade County Safety-Net & Primary Care Centers** – Details the names and locations of each of the County's Federally Qualified Healthcare Centers and Jackson Health System Primary Care Centers, as well as, identifies the locations of all county hospitals. District 2 boundaries are outlined in red
- **Miami-Dade County Distributions of the Population and the Uninsured** – Describes the areas of highest to lowest concentrations of the population in all of Miami-Dade County, overlaid by the distribution of uninsured and specifically outlines Commission District 2
- **Miami-Dade County Distribution Below Poverty** – Details the population density of individuals below the federal poverty level by census tract and outlines Commission District 2 boundaries in red

¹Department of Children and Families, 11/2011

²Florida Health Insurance Study, 2004

³Florida Agency for Health Care Administration - Florida Emergency Department Data File 2011

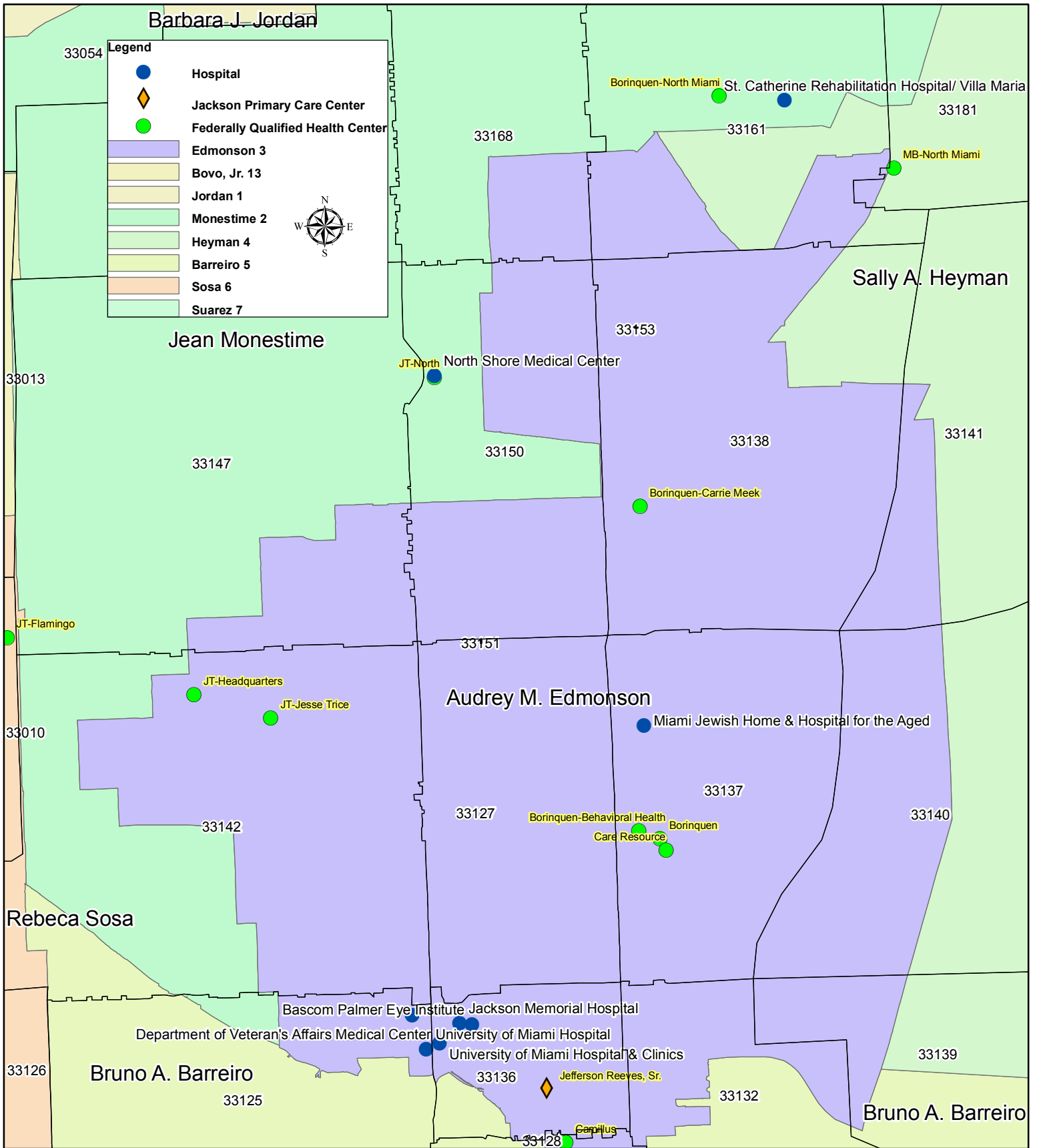
⁴Florida Department of Health – Resident Deaths database 2010

⁵U.S. Census, 2000 & 2010

⁶The Children's Trust, 2012

Note: Data were analyzed based on the included zip code boundaries and are not exclusive of the District boundary

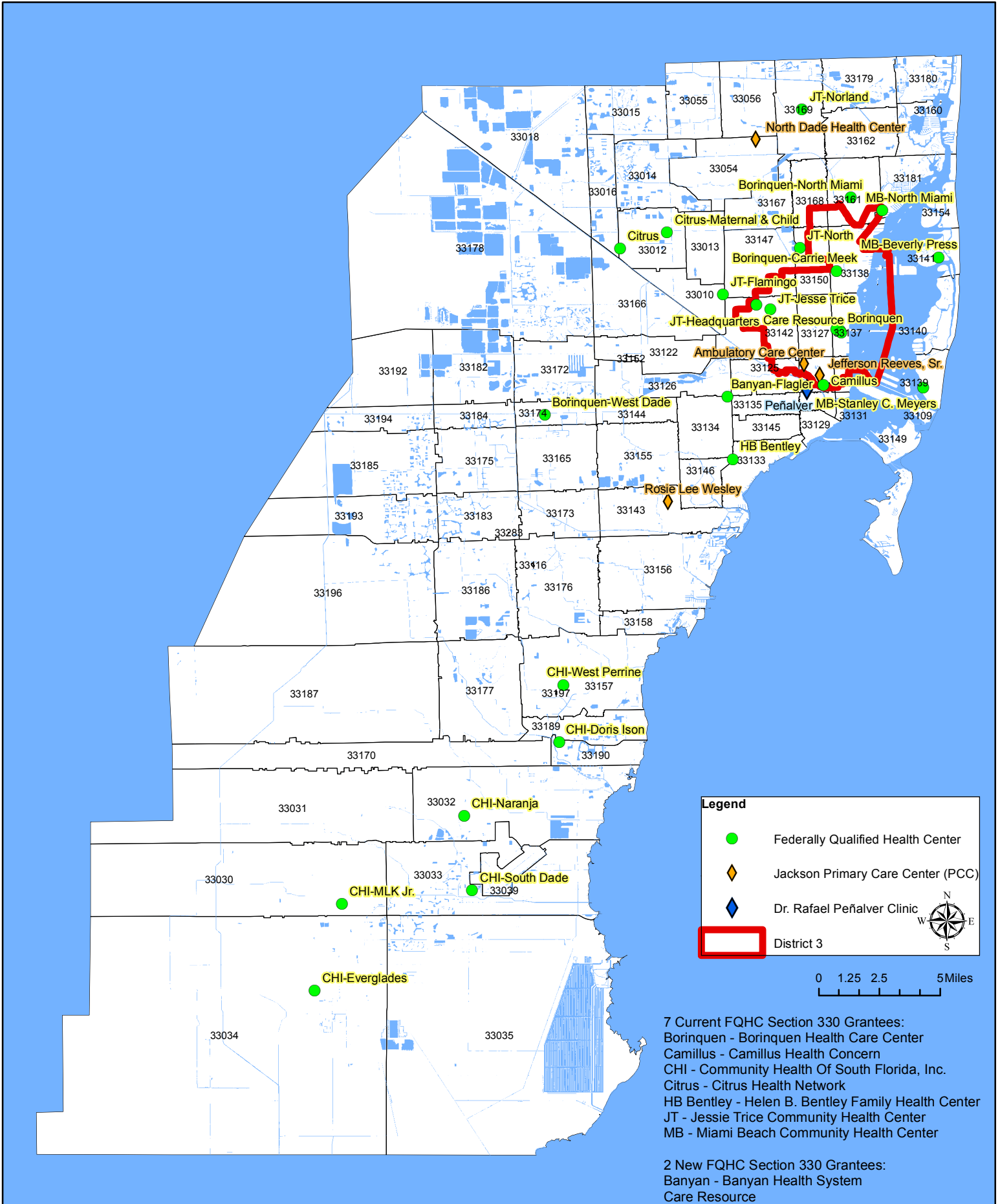
District 3 and Surrounding Districts, Miami-Dade County



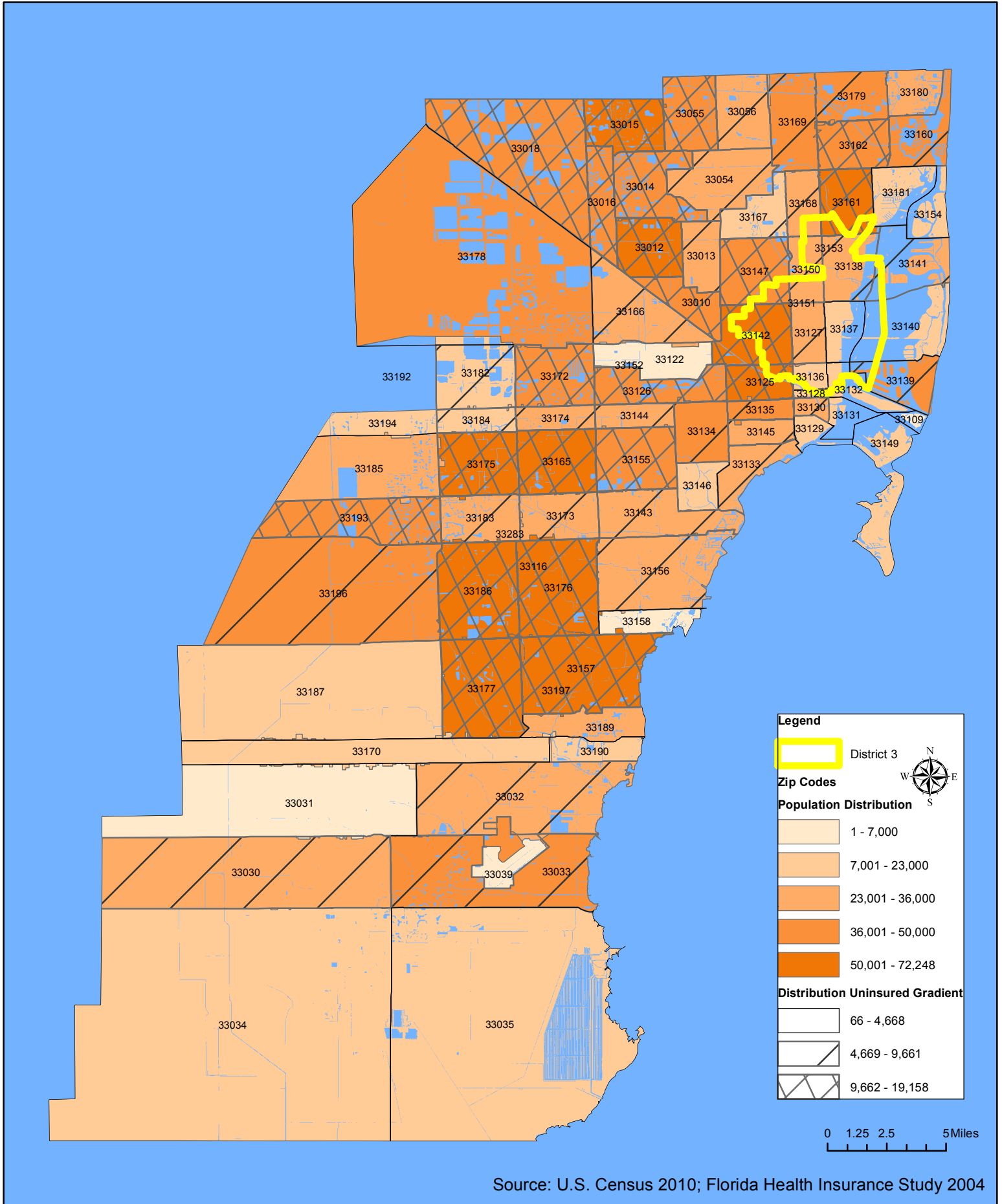
Source: ITD Commission Districts; U.S. Census 2010 Zip Code Boundaries; OCHP Health Care facilities.

Note: JHS PCC - Jackson Health System Primary Care Centers; JT - Jesse Trice Community Health Center; MB - Miami Beach Community Health Center;

Miami-Dade County Safety-Net Providers Federally Qualified Health Centers, Free Clinics, & JHS Primary Care Centers



Miami-Dade County Distribution of the Population and the Uninsured



Legend

District 3

Zip Codes

Population Distribution

- 1 - 7,000
- 7,001 - 23,000
- 23,001 - 36,000
- 36,001 - 50,000
- 50,001 - 72,248

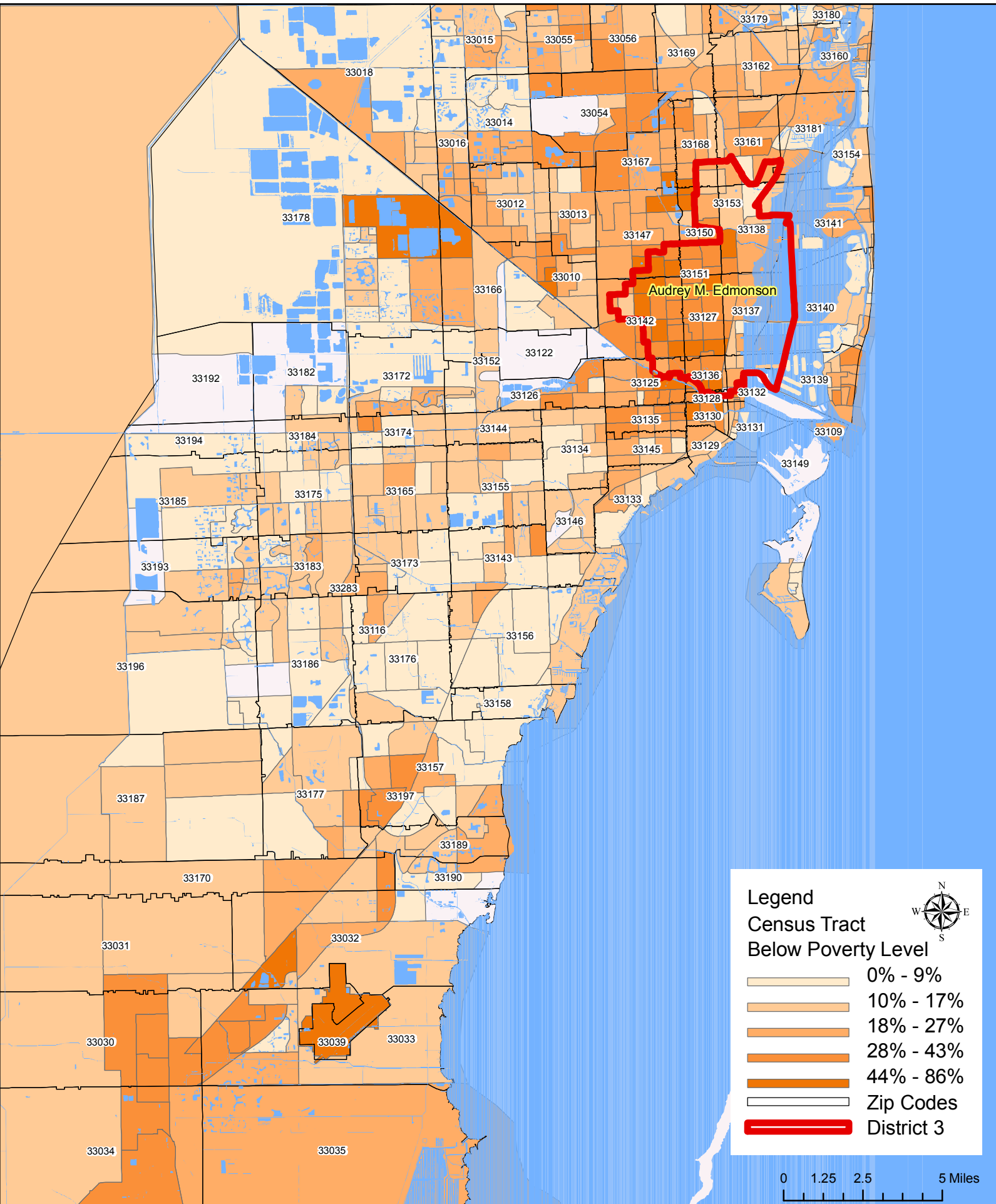
Distribution Uninsured Gradient

- 66 - 4,668
- 4,669 - 9,661
- 9,662 - 19,158

Source: U.S. Census 2010; Florida Health Insurance Study 2004






Produced by: Office of Countywide Healthcare Planning, 08/2012


Miami-Dade County Distribution Below the Poverty Level




Legend

**Census Tract
Below Poverty Level**

	0% - 9%
	10% - 17%
	18% - 27%
	28% - 43%
	44% - 86%

 Zip Codes

 District 3

