

## Health Snapshot: District 2 Commissioner Jean Monestime

The Office of Countywide Healthcare Planning (OCHP) is the health planning agency tasked with finding real solutions to critical health problems facing Miami-Dade County.

This snapshot correlates OCHP's key initiatives to the issues and priorities facing residents of District 2 [includes District 2 zip codes: 33054, 33142, 33147, 33150, 33161, 33162, 33167, 33168, 33169, 33181]

### Achieving a Network of Integrated Community-Based Medical Homes

OCHP is leading a MDC-wide comprehensive planning process to develop a roadmap that will become the guide for leveraging both additional capital and operating dollars to expand our health delivery system. The Goal is to turn Community Health Systems into full spectrum portals to comprehensive health and services.

**Leveraging** – \$25M in GOB for Primary Care Facilities capital funds to generate nearly 150,000 added primary care visits (over 3 years) from the County's existing 7 Federally Qualified Health Centers (FQHCs)

### Health Access Snapshot – District 2:

- **Health Centers Serving District 2: (See map)**
  - **Federally Qualified Healthcare Centers**
    - Jesse Trice Community Health Center Inc – Headquarters: 5607 NW 27<sup>th</sup> Ave, Miami 33142
    - JT Main: 5361 NW 22<sup>nd</sup> Ave, Miami 33142
    - JT North Women/Children's Wellness Center: 1190 NW 95<sup>th</sup> St, Miami 33150
    - JT Norland: 18360 NW 7<sup>th</sup> Ave, Miami 33169
    - Borinquen Health Care Center Inc – BHCC North: 708 NE 125<sup>th</sup> St, North Miami 33161
    - Miami Beach Community Health Center – MB North: 11645 Biscayne Blvd, North Miami 33181
  - **Jackson Health Systems Primary Care Center**
    - North Dade Health Center – 16555 NW 25<sup>th</sup> Ave, Opa Locka 33054
- **Hospitals (See map):**
  - Jackson North Medical Center 160 NW 170<sup>th</sup> St, North Miami Beach 33169
  - North Shore Medical Center 1100 NW 95<sup>th</sup> St, Miami 33150
- **Health Navigators and Community Health Workers<sup>6</sup>** (serving included zips) are trained as entry points to primary care medical homes, chronic disease management, inpatient care and provide assistance with social service program eligibility and enrollment.
  - 7 Health Navigator sites
  - 12 Community Health Worker sites
  - 50 schools have *Health Connect in Our Schools* Teams

ZIP	MEDICAID ENROLLED <sup>1,5</sup>	
	District 2	% of Residents
33054	9,057	34.8%
33142	18,009	34.2%
33147	16,322	34.8%
33150	9,250	33.3%
33161	13,185	24.5%
33162	9,688	22.3%
33167	4,673	24.8%
33168	6,035	23.4%
33169	9,026	22.9%
33181	2,532	13.8%
Total	97,777	27.7%

### **Target Population: Low Income Adults, including the Parents of Medicaid-Enrolled Children**

#### The Uninsured: District 2

- About **92,882 residents** in District 2 are estimated not to have Health Insurance. That is 17% of Miami-Dade County's uninsured– See Map<sup>2</sup>
- **28%** of residents of District 2 are **enrolled in Medicaid<sup>1,5</sup>**
- **Median Household Income<sup>5</sup>** – Median income for District 2 residents was estimated at \$29,683, ranging from \$18,506 (zip 33142) to \$35,897 (zip 33169).

## ER Diversion & Chronic Disease Management

Dual initiatives utilizing evidence-based approaches will assist individuals seeking primary care in receiving an immediate appointment – while still in the ER – for a primary care visit in their neighborhood. For individuals living with chronic diseases, the initiative focuses electronic-enabled mechanisms for the identification of conditions, case management by licensed professionals, and guided treatment.

### **Sampling of Chronic Disease Indicators District 1<sup>4</sup>:**

- **Diabetes** – 8.5% (54) of the County's deaths due to diabetes were residents of District 1..
- **Breast Cancer** – 8% of the County's 309 deaths due to breast cancer were District 1 residents.
  - Zip code 33056 accounted for 42% (10) of District 1's deaths due to breast cancer.
- **Cardiovascular Disease** – 8% of the County's 5,916 deaths due to cardiovascular disease were residents of District 1.

### **Emergency Room Visits from District 1<sup>3</sup>:**

- Over **38,000 visits** to Miami-Dade County Emergency Departments were made by District 1 in 2011.
- **5%** of the total number of ER visits by Miami-Dade County residents was made by residents of District 1.

## Health Statistics at Zip Code and District Levels

OCHP has developed critical relationships with State and local data sources to build a comprehensive database of nationally-comparative health and demographic data, as well as, health utilization and health system infrastructure. OCHP is able to present this data in baseline, trend analysis, projection and GIS formats. Attached are some of the maps that have been produced detailing District 1:

- **District 1 Close-up** – Details the names and locations of each of the major primary care facilities and hospitals in District 1.
- **Miami-Dade County Safety-Net & Primary Care Centers** – Details the names and locations of each of the County's Federally Qualified Healthcare Centers and Jackson Health System Primary Care Centers, as well as, identifies the locations of all county hospitals. District 1 boundaries are outlined in red.
- **Miami-Dade County Distributions of the Population and the Uninsured** – Describes the areas of highest to lowest concentrations of the population in all of Miami-Dade County, overlaid by the distribution of uninsured and specifically outlines Commission District 1.
- **Miami-Dade County Distribution Below Poverty** – Details the population density of individuals below the federal poverty level by census tract and outlines Commission District 1 boundaries in red.

<sup>1</sup>Department of Children and Families, 11/2011

<sup>2</sup>Florida Health Insurance Study, 2004

<sup>3</sup>Florida Agency for Health Care Administration - Florida Emergency Department Data File 2011

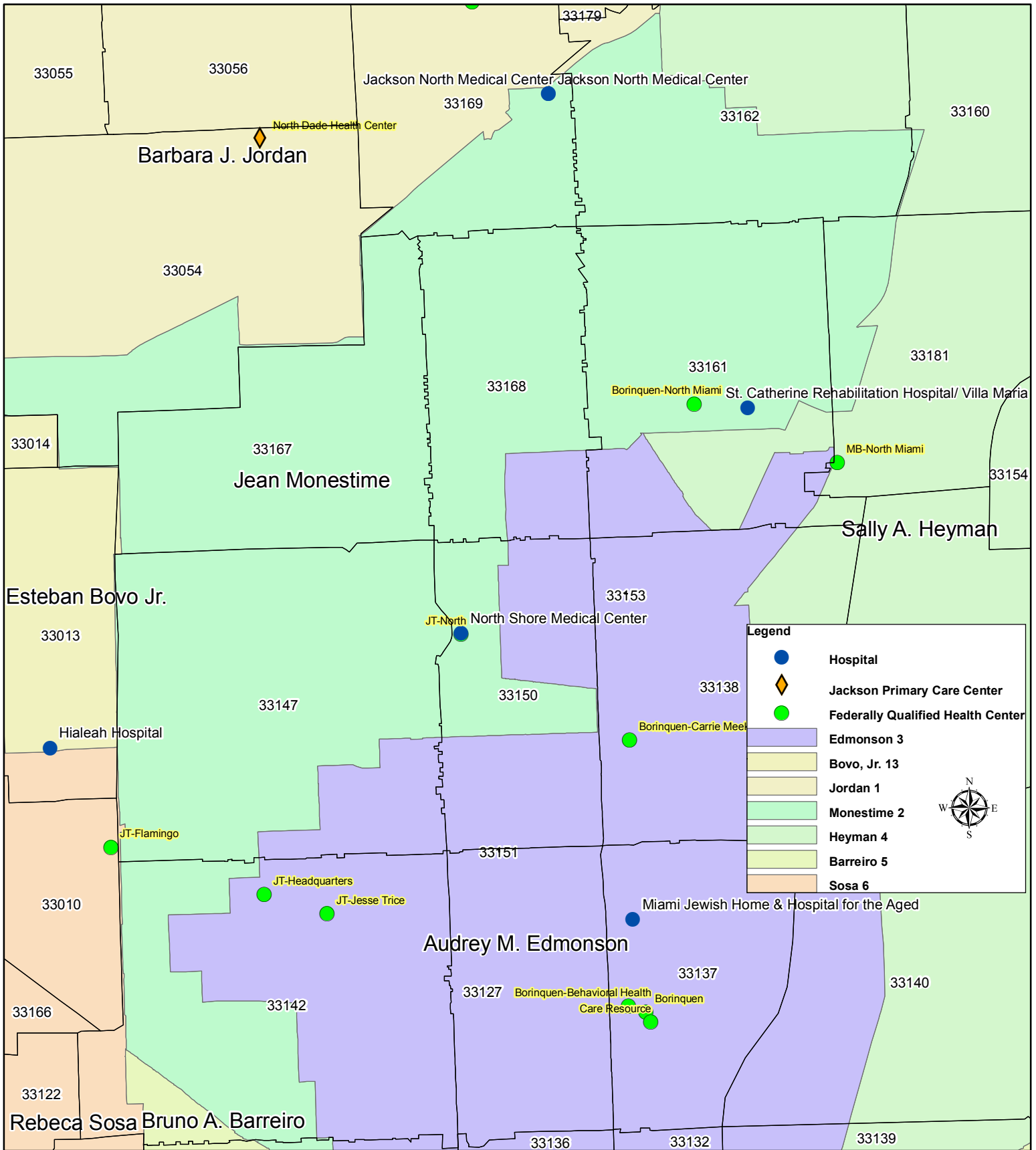
<sup>4</sup>Florida Department of Health – Resident Deaths database 2010

<sup>5</sup>U.S. Census, 2000 & 2010

<sup>6</sup>The Children's Trust, 2012

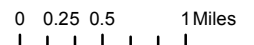
Note: Data were analyzed based on the included zip code boundaries and are not exclusive of the District boundary

# District 2 and Surrounding Districts, Miami-Dade County

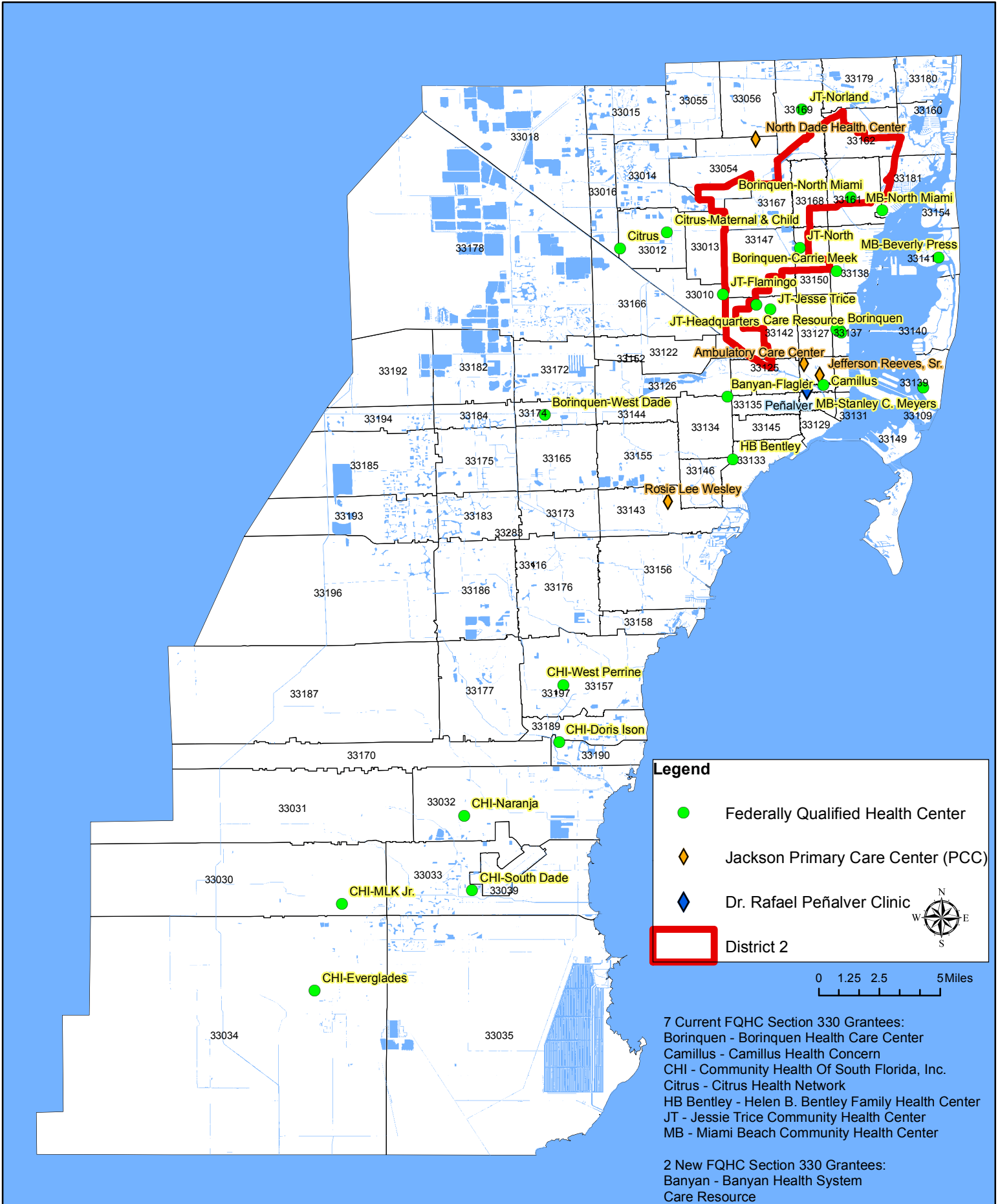


Source: ITD Commission Districts; U.S. Census 2010 Zip Code Boundaries; OCHP Health Care facilities.

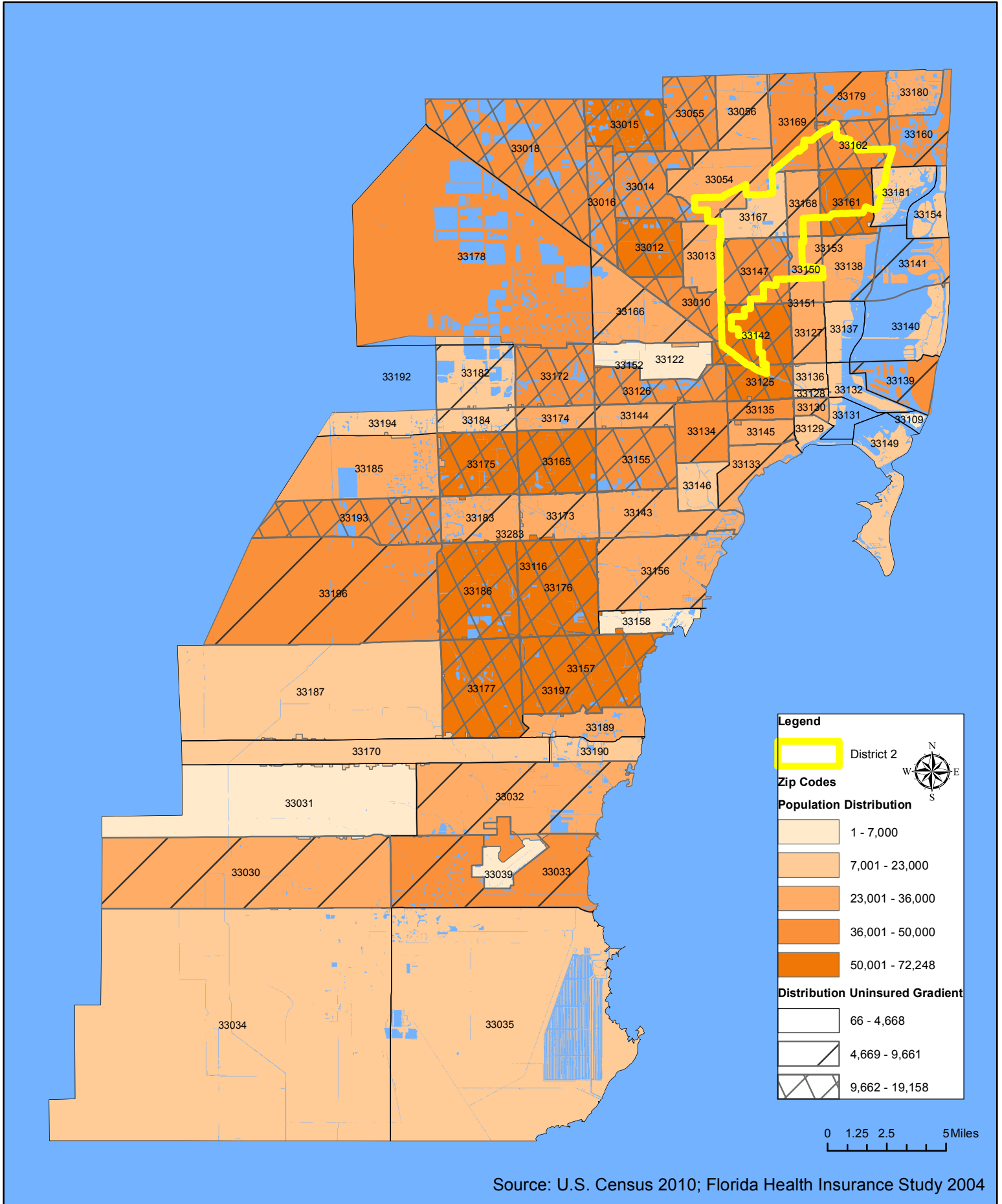
Note: JHS PCC - Jackson Health System Primary Care Centers; JT - Jesse Trice Community Health Center; MB - Miami Beach Community Health Center;



# Miami-Dade County Safety-Net Providers Federally Qualified Health Centers, Free Clinics, & JHS Primary Care Centers



# Miami-Dade County Distribution of the Population and the Uninsured



Source: U.S. Census 2010; Florida Health Insurance Study 2004

Produced by: Office of Countywide Healthcare Planning, 08/2012

# Miami-Dade County Distribution Below the Poverty Level

