

ER Diversion & Chronic Disease Management

Dual initiatives utilizing evidence-based approaches will assist individuals seeking primary care in receiving an immediate appointment – while still in the ER – for a primary care visit in their neighborhood. For individuals living with chronic diseases, the initiative focuses electronic-enabled mechanisms for the identification of conditions, case management by licensed professionals, and guided treatment.

Sampling of Chronic Disease Indicators District 1⁴:

- **Diabetes** – 8.5% (54) of the County's deaths due to diabetes were residents of District 1..
- **Breast Cancer** – 8% of the County's 309 deaths due to breast cancer were District 1 residents.
 - Zip code 33056 accounted for 42% (10) of District 1's deaths due to breast cancer.
- **Cardiovascular Disease** – 8% of the County's 5,916 deaths due to cardiovascular disease were residents of District 1.

Emergency Room Visits from District 1³:

- Over **38,000 visits** to Miami-Dade County Emergency Departments were made by District 1 in 2011.
- **5%** of the total number of ER visits by Miami-Dade County residents was made by residents of District 1.

Health Statistics at Zip Code and District Levels

OCHP has developed critical relationships with State and local data sources to build a comprehensive database of nationally-comparative health and demographic data, as well as, health utilization and health system infrastructure. OCHP is able to present this data in baseline, trend analysis, projection and GIS formats. Attached are some of the maps that have been produced detailing District 1:

- **District 1 Close-up** – Details the names and locations of each of the major primary care facilities and hospitals in District 1.
- **Miami-Dade County Safety-Net & Primary Care Centers** – Details the names and locations of each of the County's Federally Qualified Healthcare Centers and Jackson Health System Primary Care Centers, as well as, identifies the locations of all county hospitals. District 1 boundaries are outlined in red.
- **Miami-Dade County Distributions of the Population and the Uninsured** – Describes the areas of highest to lowest concentrations of the population in all of Miami-Dade County, overlaid by the distribution of uninsured and specifically outlines Commission District 1.
- **Miami-Dade County Distribution Below Poverty** – Details the population density of individuals below the federal poverty level by census tract and outlines Commission District 1 boundaries in red.

¹Department of Children and Families, 11/2011

²Florida Health Insurance Study, 2004

³Florida Agency for Health Care Administration - Florida Emergency Department Data File 2011

⁴Florida Department of Health – Resident Deaths database 2010

⁵U.S. Census, 2000 & 2010


⁶The Children's Trust, 2012

Note: Data were analyzed based on the included zip code boundaries and are not exclusive of the District boundary

District 1 and Surrounding Districts, Miami-Dade County

Legend


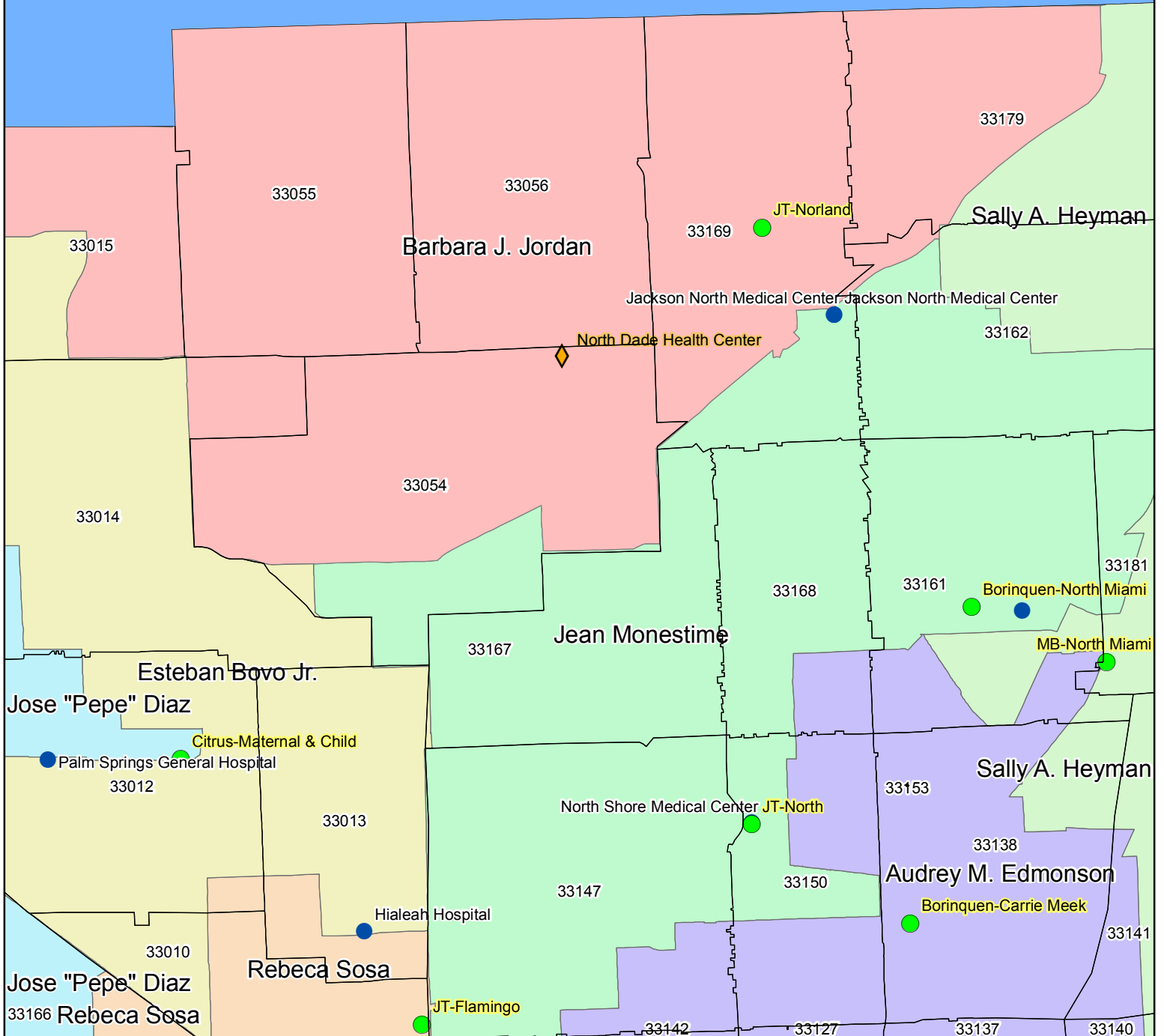
- Federally Qualified Health Center
- ◆ JacksonPrimaryCareCenter
- Hospital
- Edmonson 3
- Bovo, Jr. 13
- Jordan 1
- Diaz 12
- Monestime 2
- Heyman 4
- Sosa 6



Source: ITD Commission Districts; U.S. Census 2010 Zip Code Boundaries; OCHP Health Care facilities.

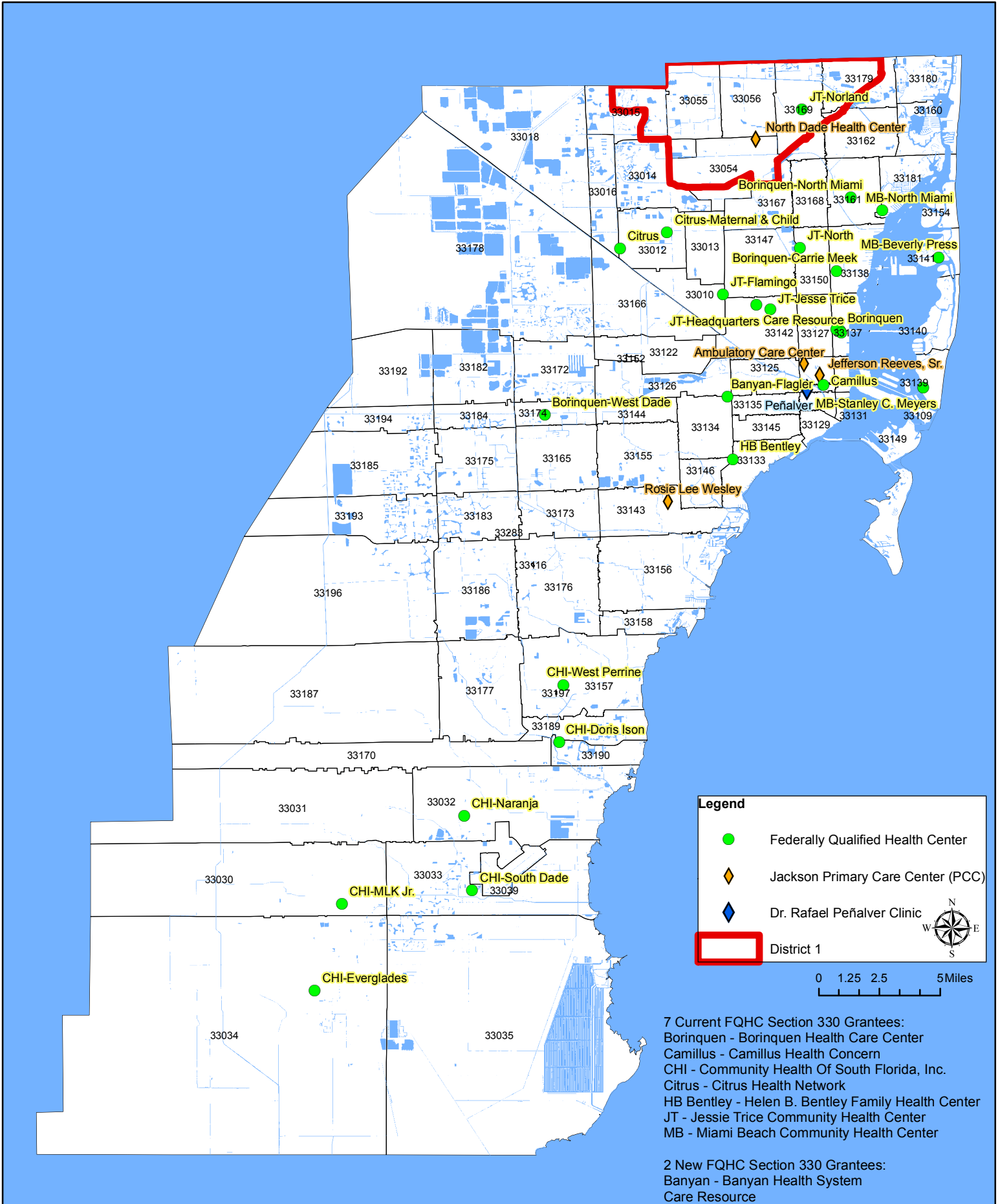
Note: JHS PCC - Jackson Health System Primary Care Centers; JT - Jesse Trice Community Health Center; MB- Miami Beach Community Health Center

0 0.25 0.5 1 Miles

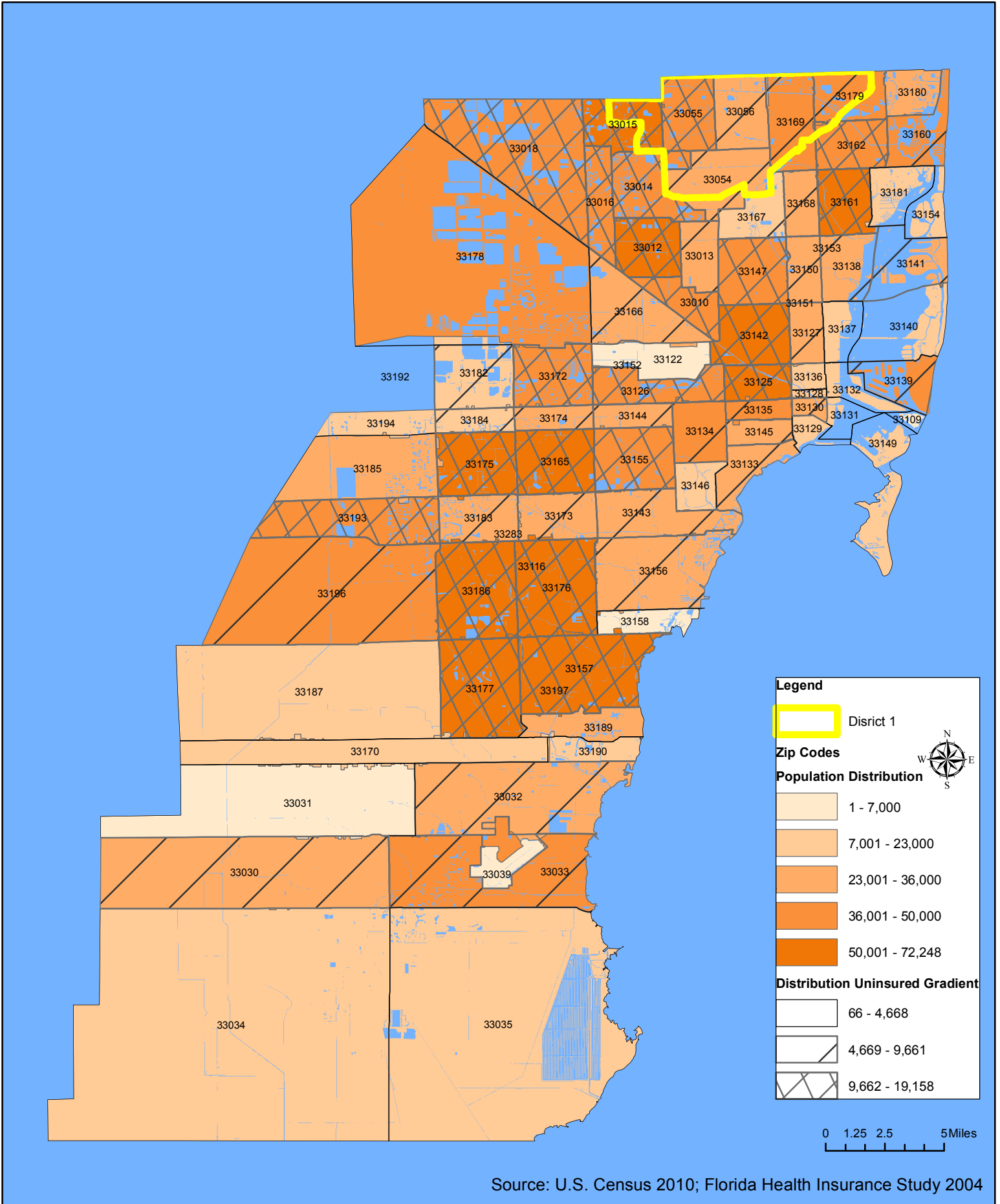



Miami-Dade County Safety-Net Providers

Federally Qualified Health Centers, Free Clinics, & JHS Primary Care Centers



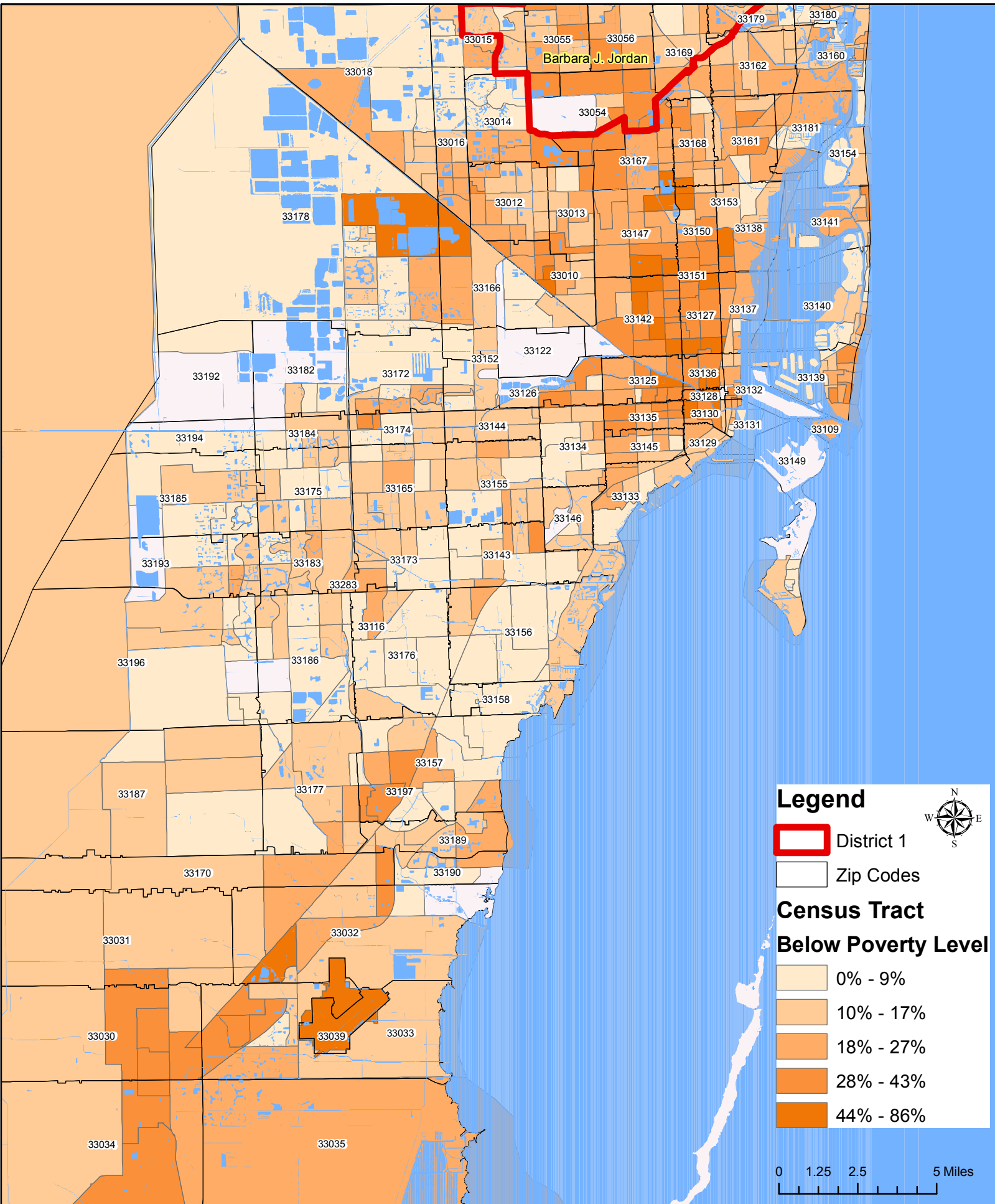
Miami-Dade County Distribution of the Population and the Uninsured



Source: U.S. Census 2010; Florida Health Insurance Study 2004

Produced by: Office of Countywide Healthcare Planning, 08/2012

Miami-Dade County Distribution Below the Poverty Level

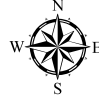


Legend

- District 1
- Zip Codes

**Census Tract
Below Poverty Level**

- 0% - 9%
- 10% - 17%
- 18% - 27%
- 28% - 43%
- 44% - 86%


 0 1.25 2.5 5 Miles

Source: U.S. Census, 2010

Produced by: Office of Countywide Healthcare Planning, 08/2012