

## Health Snapshot: District 11

Commissioner Juan C. Zapata

**The Office of Countywide Healthcare Planning (OCHP) is the health planning agency tasked with finding real solutions to critical health problems facing Miami-Dade County.**

**This snapshot correlates OCHPs key initiatives to the issues and priorities facing residents of District 11**

[includes District 11 zip codes: 33165, 33174, 33175, 33183, 33184, 33185, 33186, 33193, 33194, 33196]

### Achieving a Network of Integrated Community-Based Medical Homes

OCHP is leading a MDC-wide comprehensive planning process to develop a roadmap that will become the guide for leveraging both additional capital and operating dollars to expand our health delivery system. The Goal is to turn Community Health Systems into full spectrum portals to comprehensive health and services.

**Leveraging** – \$25M in GOB for Primary Care Facilities capital funds to generate nearly 150,000 added primary care visits (over 3 years) from the County’s existing 7 Federally Qualified Health Centers (FQHCs)

### Health Access Snapshot – District 11:

- **Health Centers Serving District 11: (See map)**
  - **Federally Qualified Healthcare Center**  
Borinquen Health Care Center Inc – BHCC West Dade Center  
10528 SW 8<sup>th</sup> St, Miami 33174
  
- **Hospitals (See map):**
  - Kendall Regional Hospital 11750 SW 40<sup>th</sup> St, Miami 33175
  - West Kendall Baptist Hospital 9555 SW 162<sup>nd</sup> Ave, Miami 33196
  
- **Health Navigators and Community Health Workers<sup>6</sup>** (serving included zips) are trained as entry points to primary care medical homes, chronic disease management, inpatient care and provide assistance with social service program eligibility and enrollment.
  - 4 Health Navigator sites
  - 4 Community Health Worker sites
  - 21 schools have *Health Connect in Our Schools* Teams

ZIP	MEDICAID ENROLLED <sup>1,5</sup>	
	District 11	% of Residents
33165	9,882	17.6%
33174	5,416	16.7%
33175	8,346	15.7%
33183	5,195	14.5%
33184	3,407	16.2%
33185	3,009	11.1%
33186	6,927	10.3%
33193	7,376	16.0%
33194	645	8.3%
33196	5,175	11.9%
<b>Total</b>	<b>55,378</b>	<b>14.2%</b>

### Target Population: Low Income Adults, including the Parents of Medicaid-Enrolled Children

#### The Uninsured: District 11

- About **88,723 residents** in District 11 are estimated not to have Health Insurance. That is 16% of Miami-Dade County’s uninsured– See Map<sup>2</sup>
- **14%** of residents of District 11 are **enrolled in Medicaid<sup>1,5</sup>**
- **Median Household Income<sup>5</sup>** – Median income for District 11 residents was estimated at \$44,623, ranging from \$33,616 (zip 33174) to \$57,029 (zip 33185).

## ER Diversion & Chronic Disease Management

Dual initiatives utilizing evidence-based approaches will assist individuals seeking primary care in receiving an immediate appointment – while still in the ER – for a primary care visit in their neighborhood. For individuals living with chronic diseases, the initiative focuses electronic-enabled mechanisms for the identification of conditions, case management by licensed professionals, and guided treatment.

### **Sampling of Chronic Disease Indicators from District 11<sup>4</sup>:**

- **Diabetes** – 14% (90) of the County's deaths due to diabetes were residents of District 11.
  - Zip code 33175 accounted for 30% of District 11's deaths due to diabetes.
- **Influenza & Pneumonia** – 15% of the County's 229 deaths due to influenza and/or pneumonia were District 11 residents.
  - Zip code 33165 accounted for 38% of District 11's deaths due to influenza and/or pneumonia.
- **Breast Cancer** – 20% of the County's 309 deaths due to breast cancer were residents of District 11.
- **Cardiovascular Disease** – 14% (833) of the County's 5,916 deaths due to cardiovascular disease were residents of District 11.
  - Zip code 33165 accounted for 27% of the deaths due to cardiovascular disease within District 11.

### **Emergency Room Visits from District 11 Residents<sup>3</sup>:**

- Over **95,000 visits** to Miami-Dade County Emergency Departments were made by District 11 residents in 2011.
- **13%** of the total number of ER visits by Miami-Dade County residents was made by residents of District 11.

## Health Statistics at Zip Code and District Levels

OCHP has developed critical relationships with State and local data sources to build a comprehensive database of nationally-comparative health and demographic data, as well as, health utilization and health system infrastructure. OCHP is able to present this data in baseline, trend analysis, projection and GIS formats. Attached are some of the maps that have been produced detailing District 11:

- **District 11 Close-up** – Details the names and locations of each of the major primary care facilities and hospitals in District 11
- **Miami-Dade County Safety-Net & Primary Care Centers** – Details the names and locations of each of the County's Federally Qualified Healthcare Centers and Jackson Health System Primary Care Centers, as well as, identifies the locations of all county hospitals. District 11 boundaries are outlined in red
- **Miami-Dade County Distributions of the Population and the Uninsured** – Describes the areas of highest to lowest concentrations of the population in all of Miami-Dade County, overlaid by the distribution of uninsured and specifically outlines Commission District 11
- **Miami-Dade County Distribution Below Poverty** – Details the population density of individuals below the federal poverty level by census tract and outlines Commission District 11 boundaries in red

### Sources:

<sup>1</sup>Department of Children and Families, 11/2011

<sup>2</sup>Florida Health Insurance Study, 2004

<sup>3</sup>Florida Agency for Health Care Administration - Florida Emergency Department Data File 2011

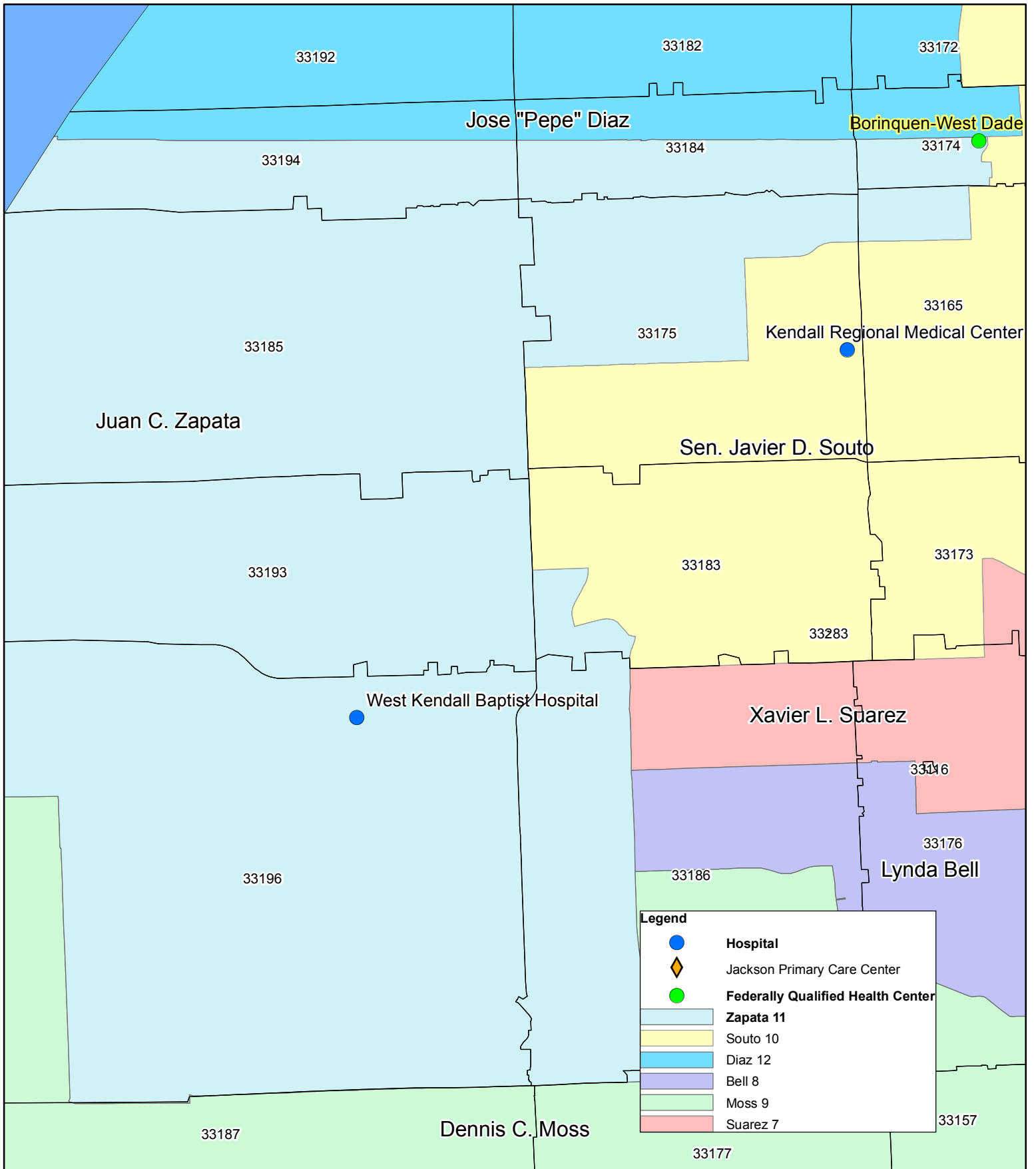
<sup>4</sup>Florida Department of Health – Resident Deaths database 2010

<sup>5</sup>U.S. Census, 2000 & 2010

<sup>6</sup>The Children's Trust, 2012

Note: Data were analyzed based on the included zip code boundaries and are not exclusive of the District boundary

# District 11 and Surrounding Districts, Miami-Dade County

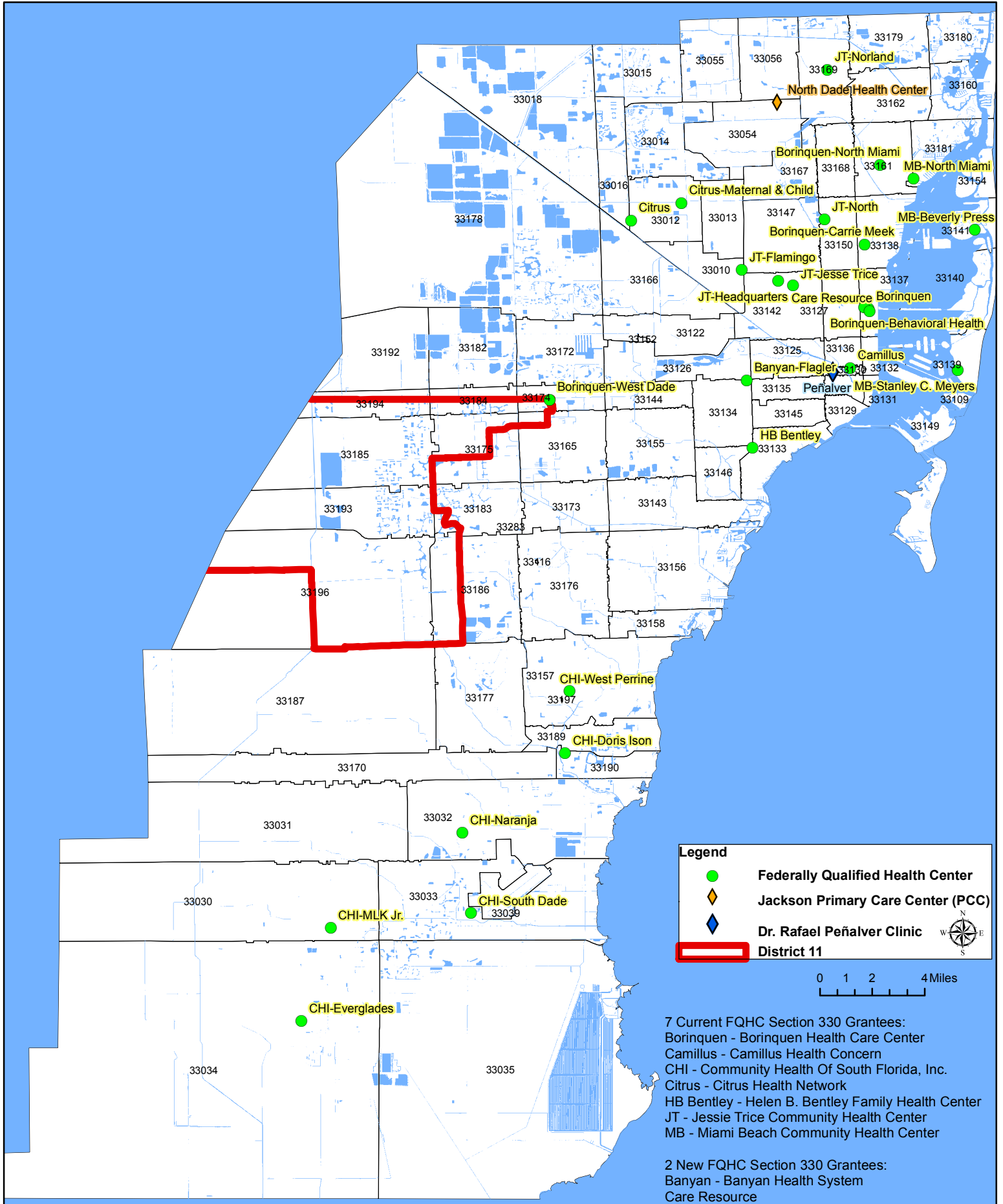


Source: ITD Commission Districts; U.S. Census 2010 Zip Code Boundaries; OCHP Health Care facilities.

0 0.25 0.5 1 Miles




# Miami-Dade County Safety-Net Providers Federally Qualified Health Centers, Free Clinics, & JHS Primary Care Centers



**Legend**

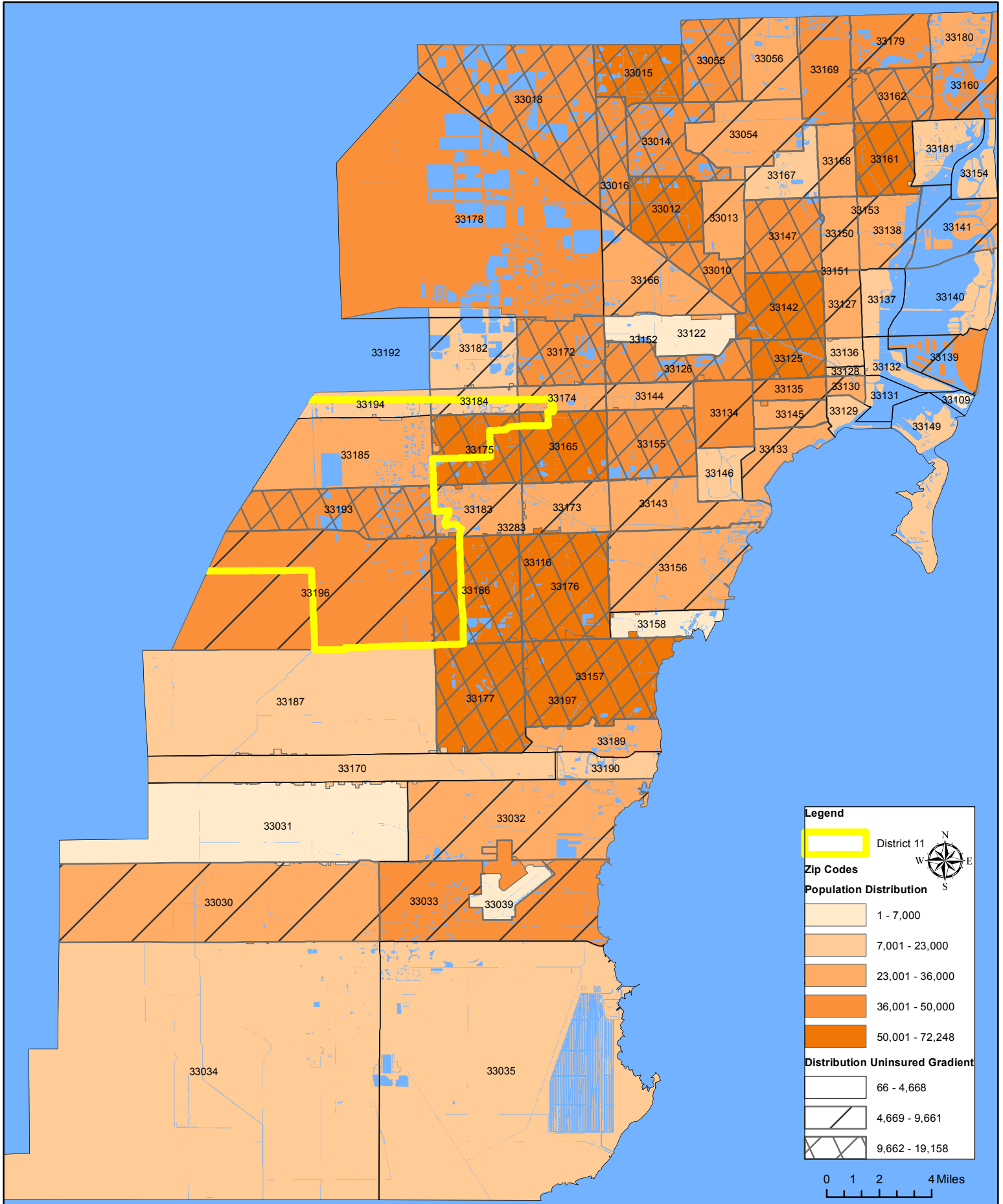
- Federally Qualified Health Center
- ◆ Jackson Primary Care Center (PCC)
- ◆ Dr. Rafael Peñalver Clinic
- District 11



7 Current FQHC Section 330 Grantees:  
 Borinquen - Borinquen Health Care Center  
 Camillus - Camillus Health Concern  
 CHI - Community Health Of South Florida, Inc.  
 Citrus - Citrus Health Network  
 HB Bentley - Helen B. Bentley Family Health Center  
 JT - Jessie Trice Community Health Center  
 MB - Miami Beach Community Health Center

2 New FQHC Section 330 Grantees:  
 Banyan - Banyan Health System  
 Care Resource

# Miami-Dade County Distribution of the Population and the Uninsured



# Miami-Dade County Distribution Below the Poverty Level

